

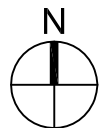


Township 17 North Half 0, Range 1 East (W.M.) Half 0, Section 23

Legend

-  WETLAND
-  APPROXIMATE EXISTING DRAINAGES
-  DRAINAGES THAT DO NOT OCCUR



Scale: 1"=800'

Figure 3.5-2
WDNR Stream Mapping



March 2008