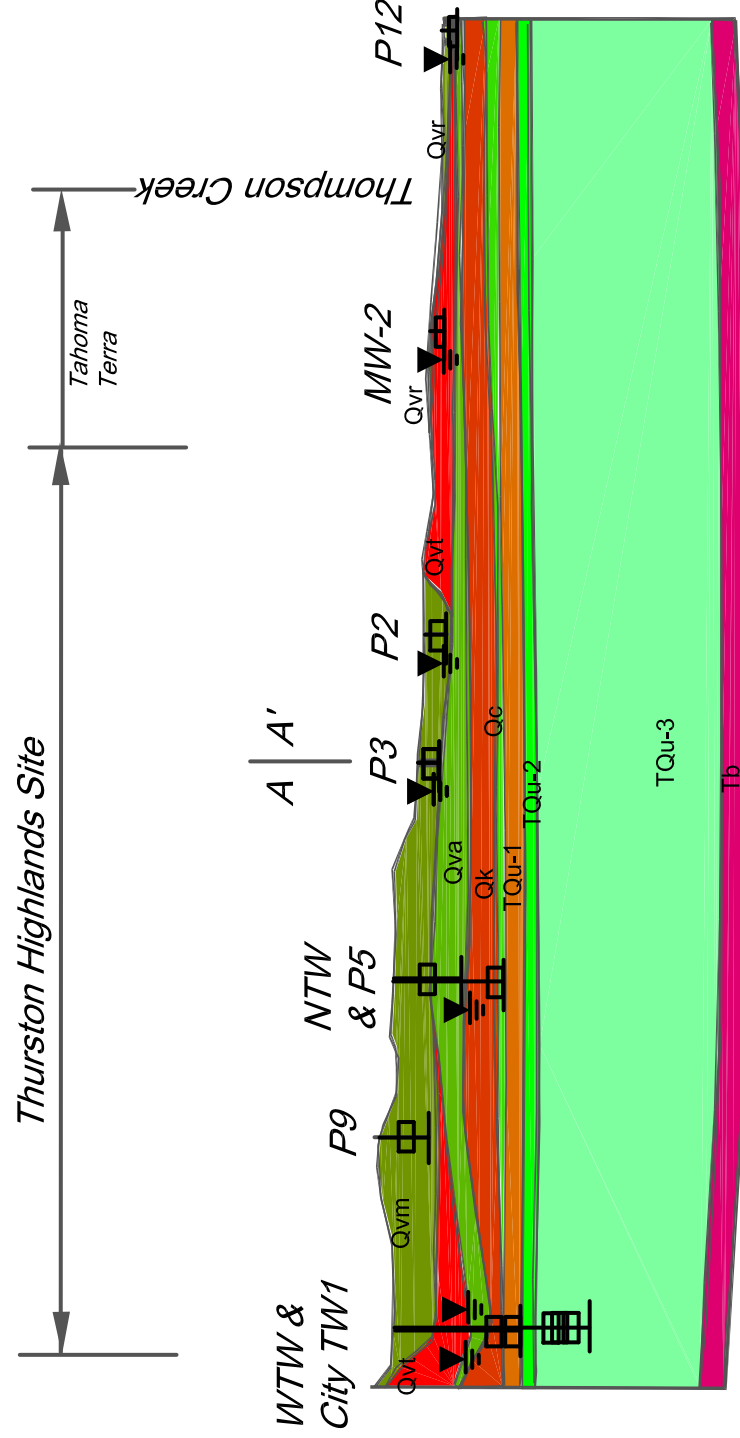
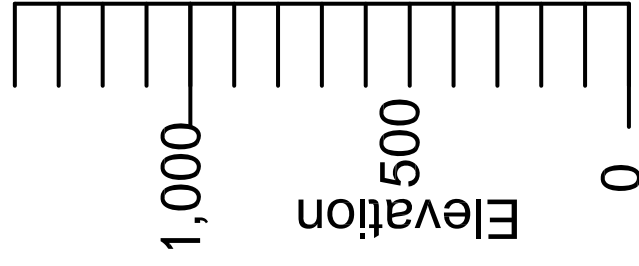


B' (East)

B (West)



Stratigraphy
Qvr/Qvm
Qvt
Qva
Qk
Qc
TQu-1
TQu-2
TQu-3
Tb

Green shades: aquifer
Red shades: aquitard

Qvr: aquifer, Vashon recessional outwash;
Qvm: aquifer, end moraine of the Vashon recessional outwash;
Qvt: aquitard, Vashon till;
Qva: aquifer, Vashon advance outwash;
Qf: aquitard, Kitsap Formation
Qc: aquifer, Salmon Springs Drift/ penultimate glacial deposits;
TQu: aquifer and aquitard deposits;
Tb: bedrock.

NOTE: Stratigraphic contacts inferred and approximate. Based on available lithologic logs, Drost et. al (1999), DGER (2001), interpolation algorithm from Rockworks (2006), and field observations of open excavations in Tahoma Terra area.

Legend

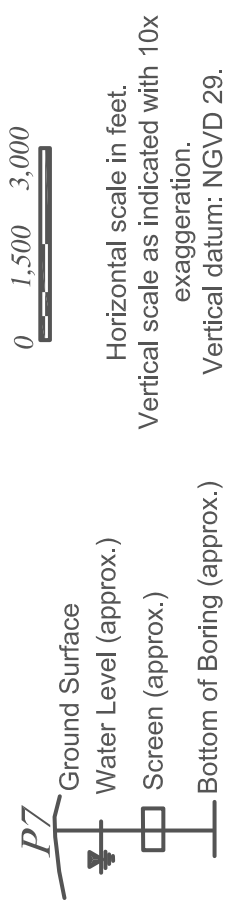


Figure 3.1-3
Conceptual Hydrogeologic Model:
Cross Section B-B'

